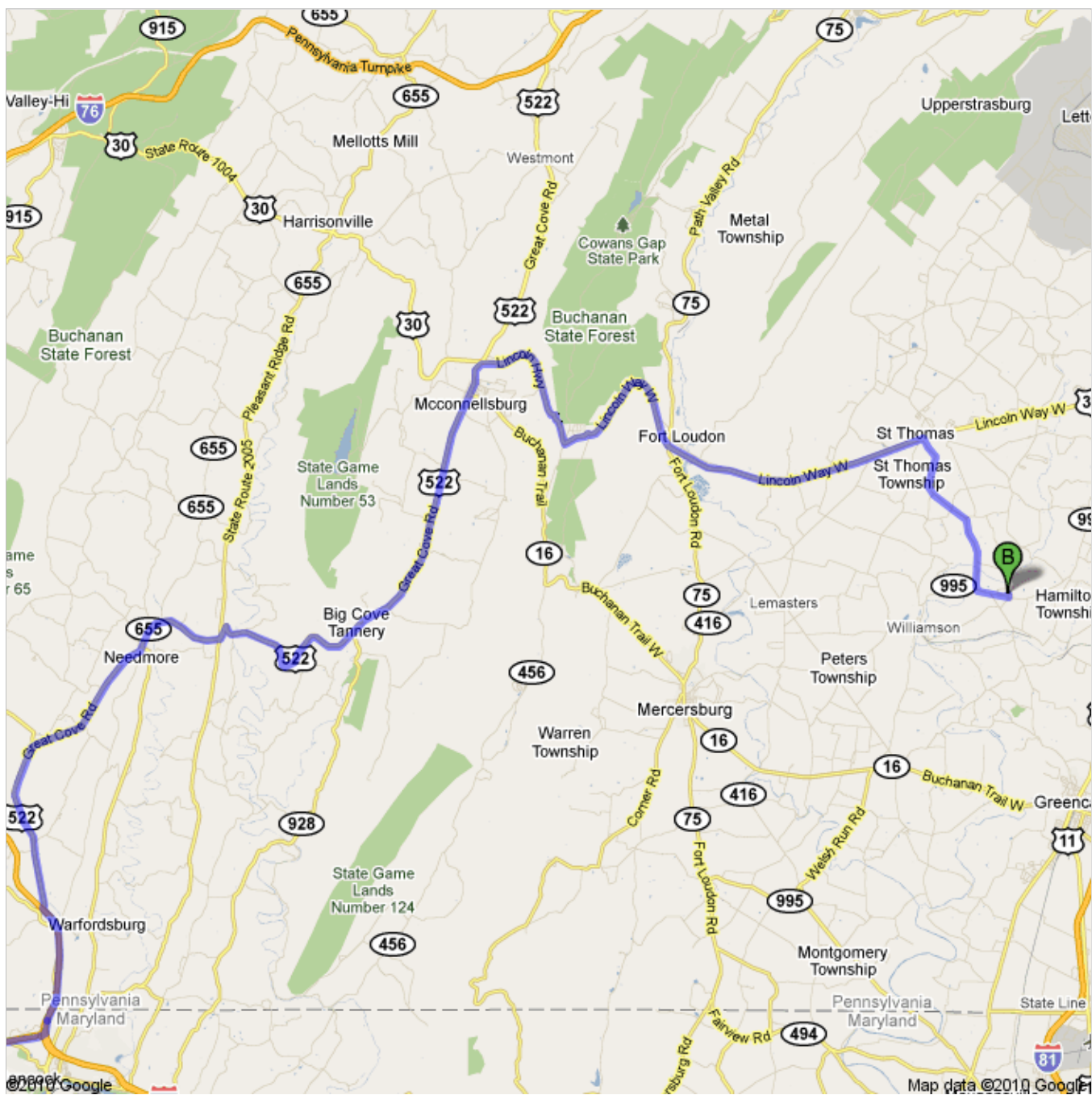




Directions to Unknown road
149 mi – about 3 hours 0 mins

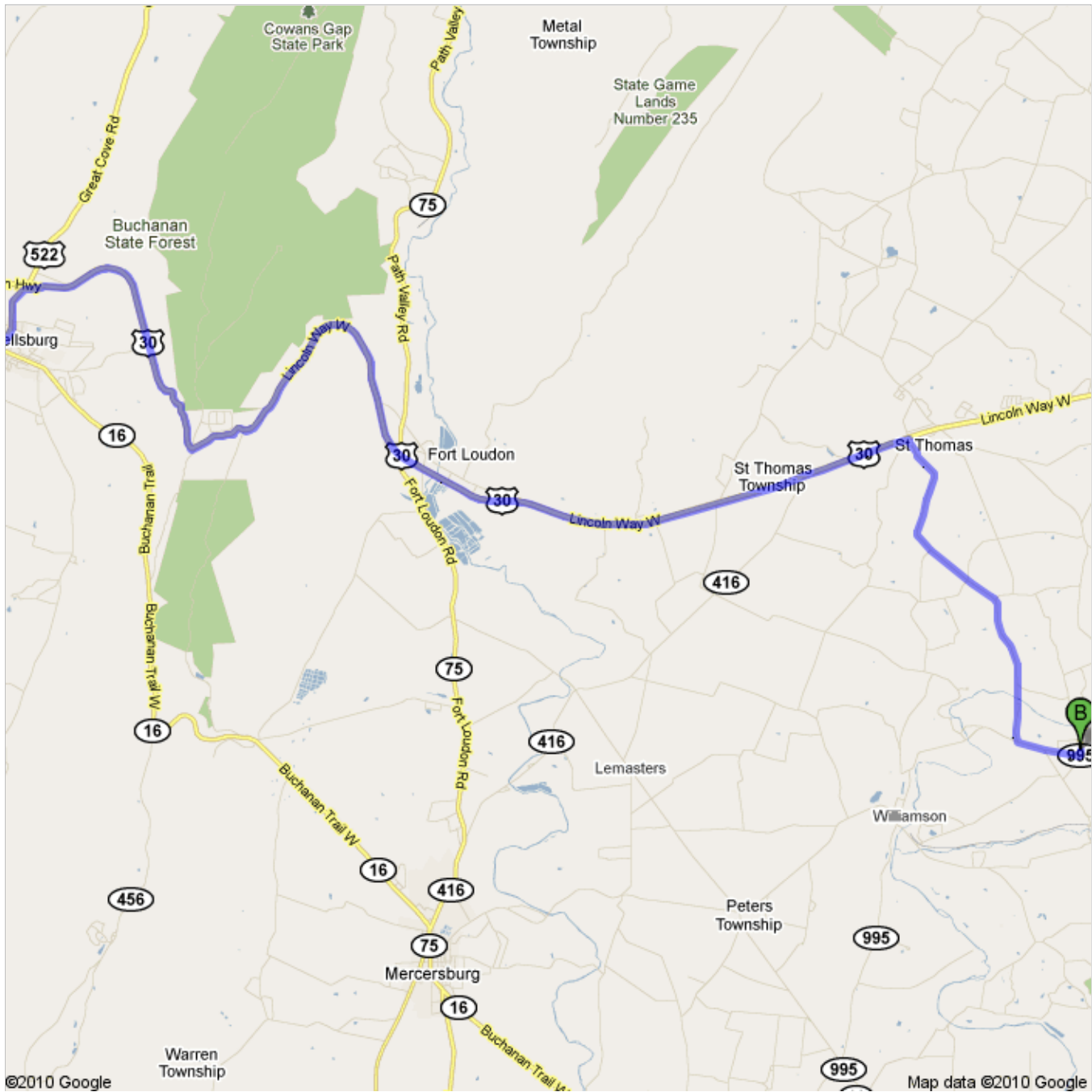
Save trees. Go green!

Download Google Maps on your phone at google.com/gmm



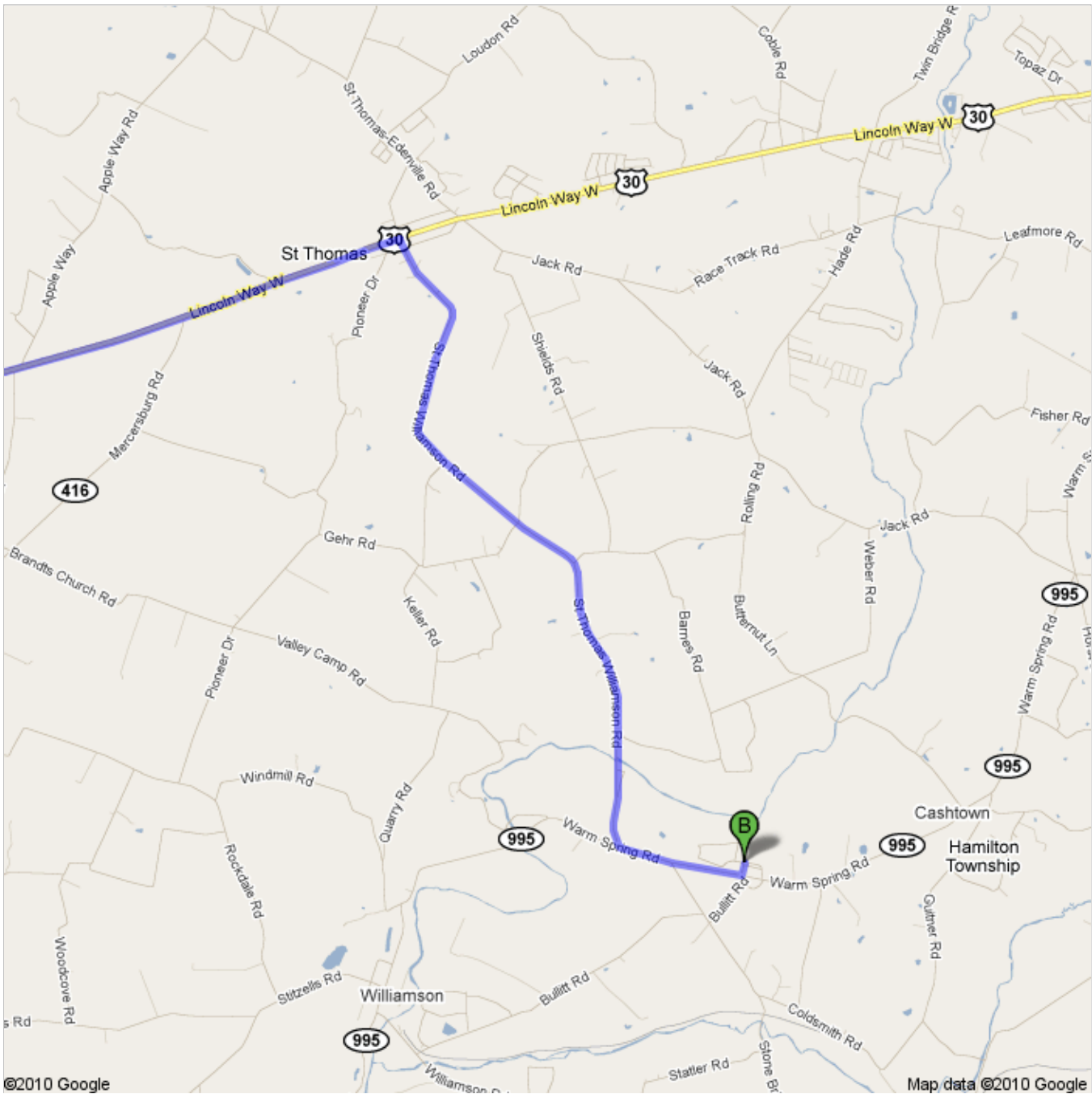


Directions to Unknown road
149 mi – about 3 hours 0 mins



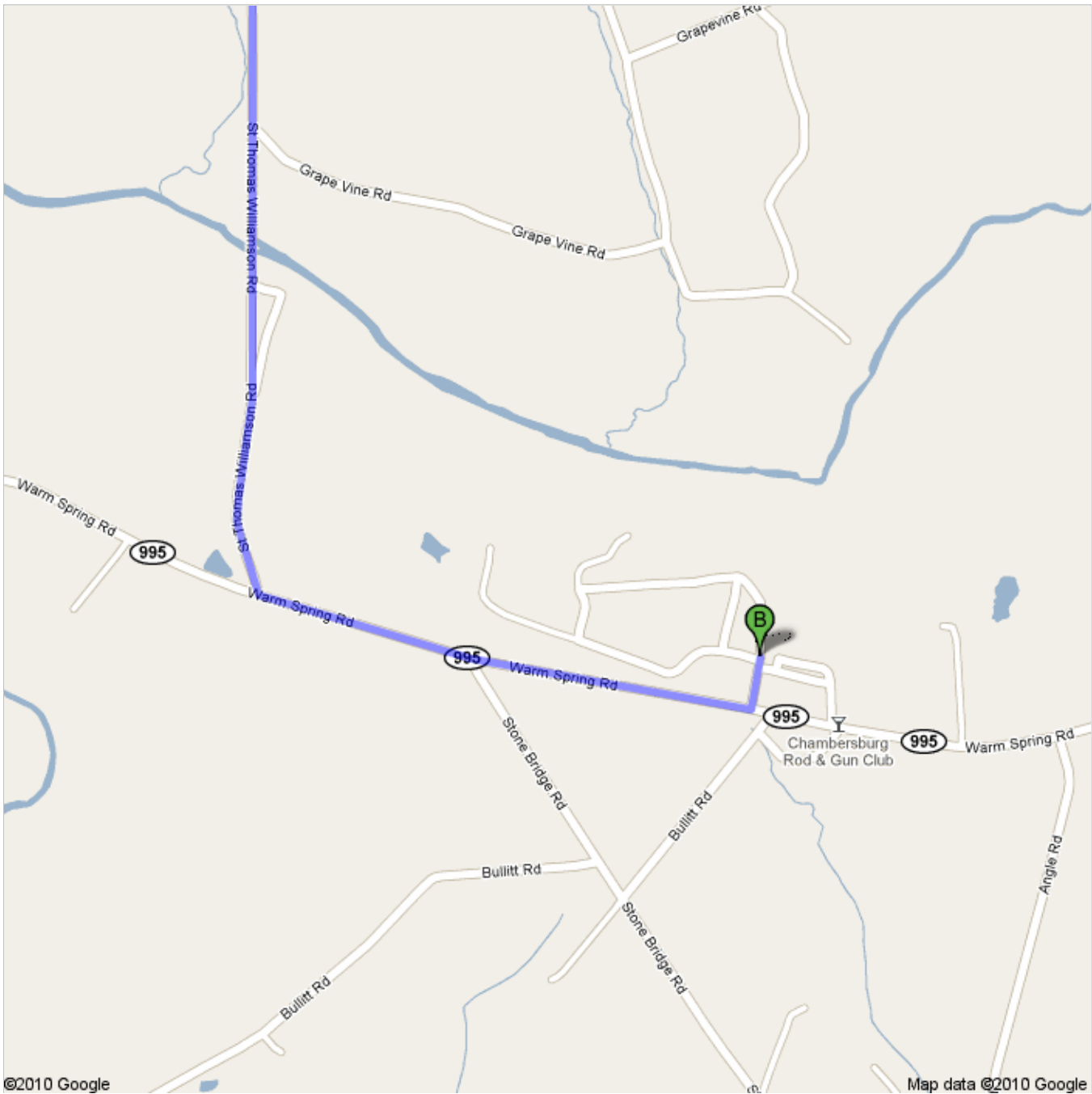



Directions to Unknown road
149 mi – about 3 hours 0 mins















Directions to Unknown road
149 mi – about 3 hours 0 mins



 Kingwood, WV

- | | | |
|---|---|-----------------------------|
| | 1. Head east on E Main St toward Marshall St
About 1 min | go 0.5 mi
total 0.5 mi |
|  | 2. Turn left at W Virginia 26 N
About 23 mins | go 15.0 mi
total 15.5 mi |
|  | 3. Turn right to merge onto I-68 E
About 1 hour 36 mins | go 89.1 mi
total 105 mi |
|  | 4. Take exit 82C to merge onto I-70 W/US-522 N toward Breezewood
About 4 mins | go 3.2 mi
total 108 mi |
|  | 5. Take exit 168 for US-522 N toward Warfordsburg | go 0.1 mi
total 108 mi |
|  | 6. Turn right at US-522 N/Great Cove Rd
About 26 mins | go 21.9 mi
total 130 mi |
|  | 7. Turn right to merge onto US-30 E/Lincoln Hwy
About 17 mins | go 14.1 mi
total 144 mi |
|  | 8. Turn right at St Thomas Williamson Rd
About 11 mins | go 4.2 mi
total 148 mi |
|  | 9. Turn left at PA-995 N/Warm Spring Rd
About 2 mins | go 0.7 mi
total 149 mi |
|  | 10. Take the 1st left | go 417 ft
total 149 mi |

 Unknown road

These directions are for planning purposes only. You may find that construction projects, traffic, weather, or other events may cause conditions to differ from the map results, and you should plan your route accordingly. You must obey all signs or notices regarding your route.

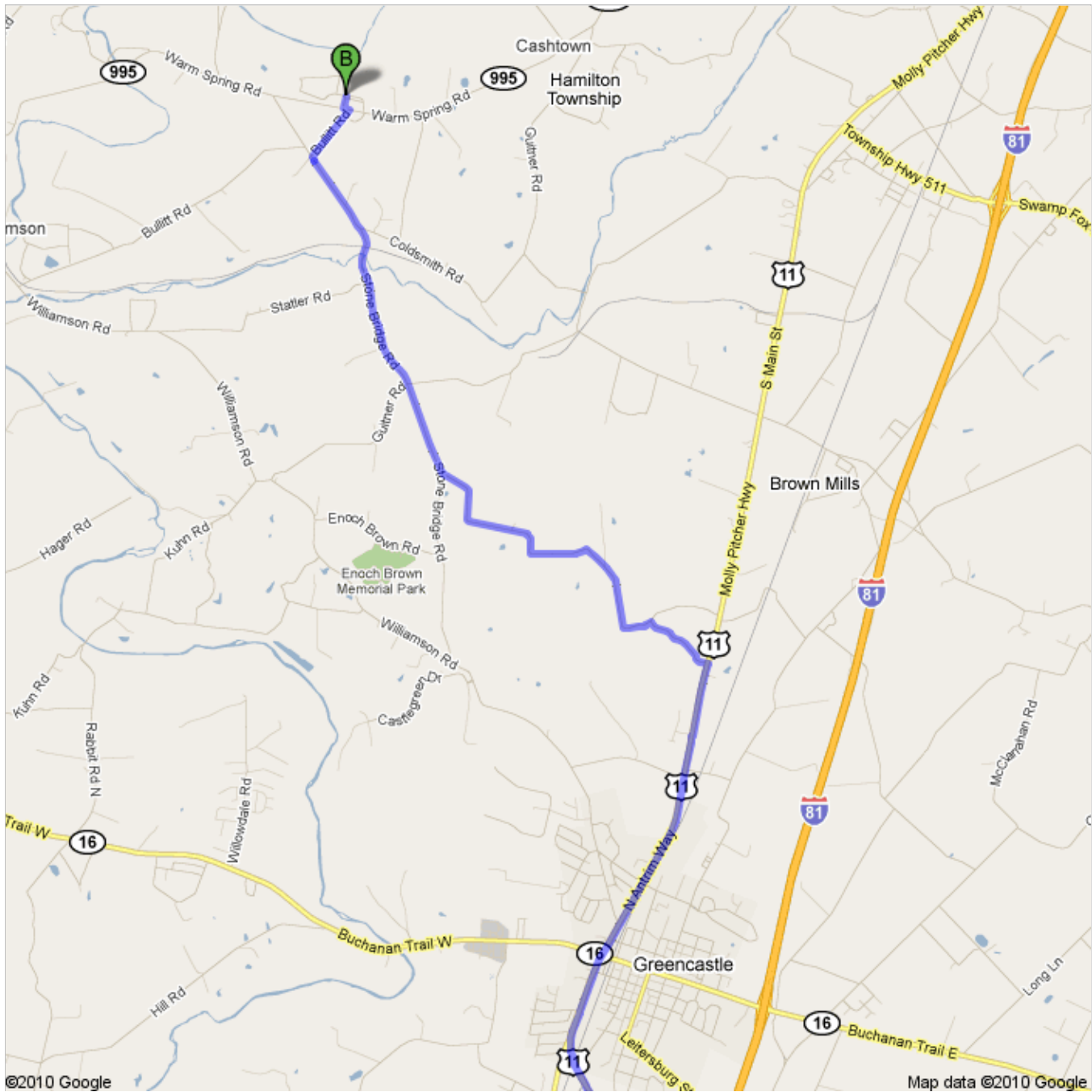
Map data ©2010 Google

Directions weren't right? Please find your route on maps.google.com and click "Report a problem" at the bottom left.



Directions to Unknown road
150 mi – about 2 hours 58 mins

Save trees. Go green!
Download Google Maps on your phone at google.com/gmm

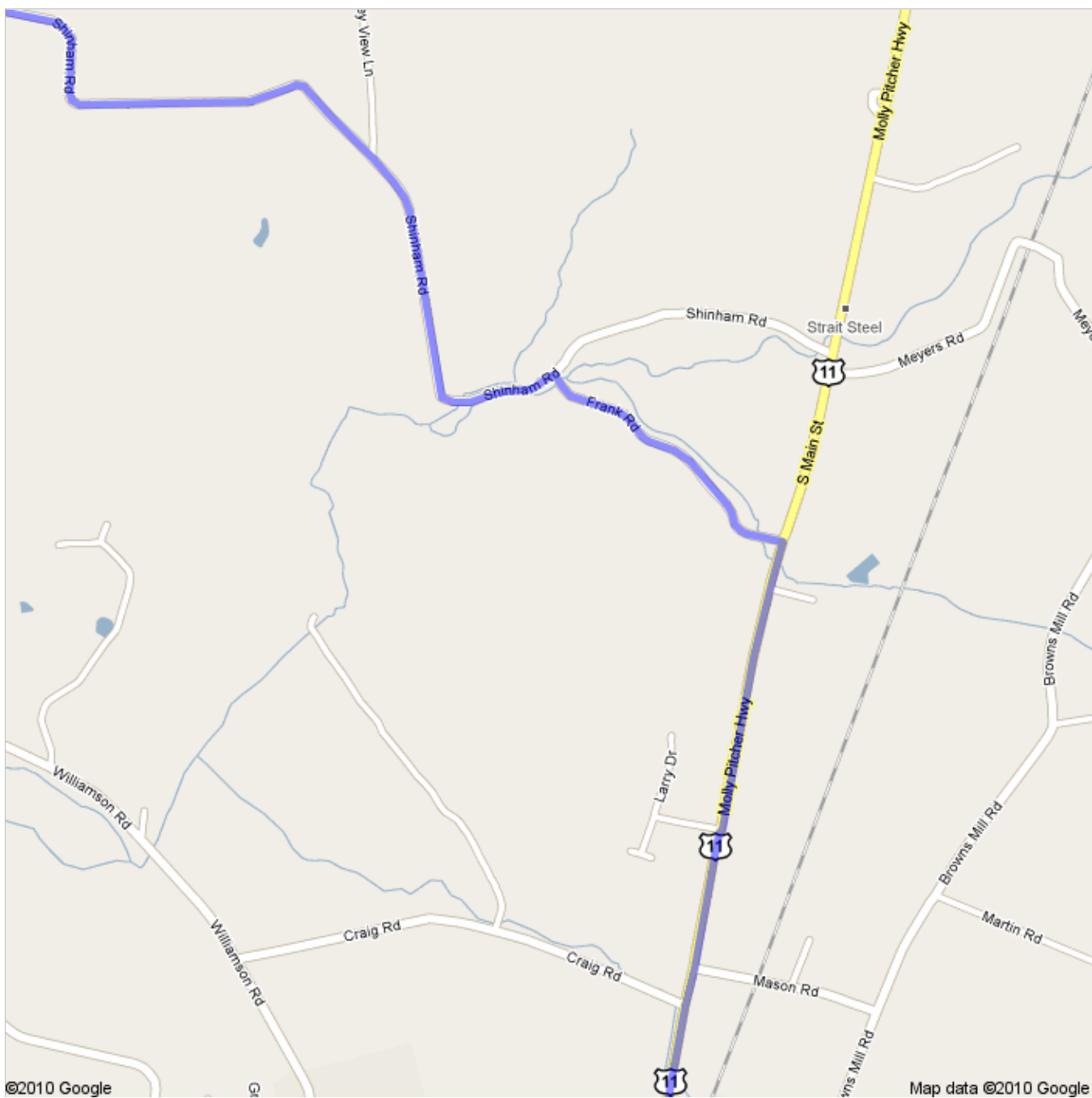




Directions to Unknown road
150 mi – about 2 hours 58 mins

Save trees. Go green!

Download Google Maps on your phone at google.com/gmm

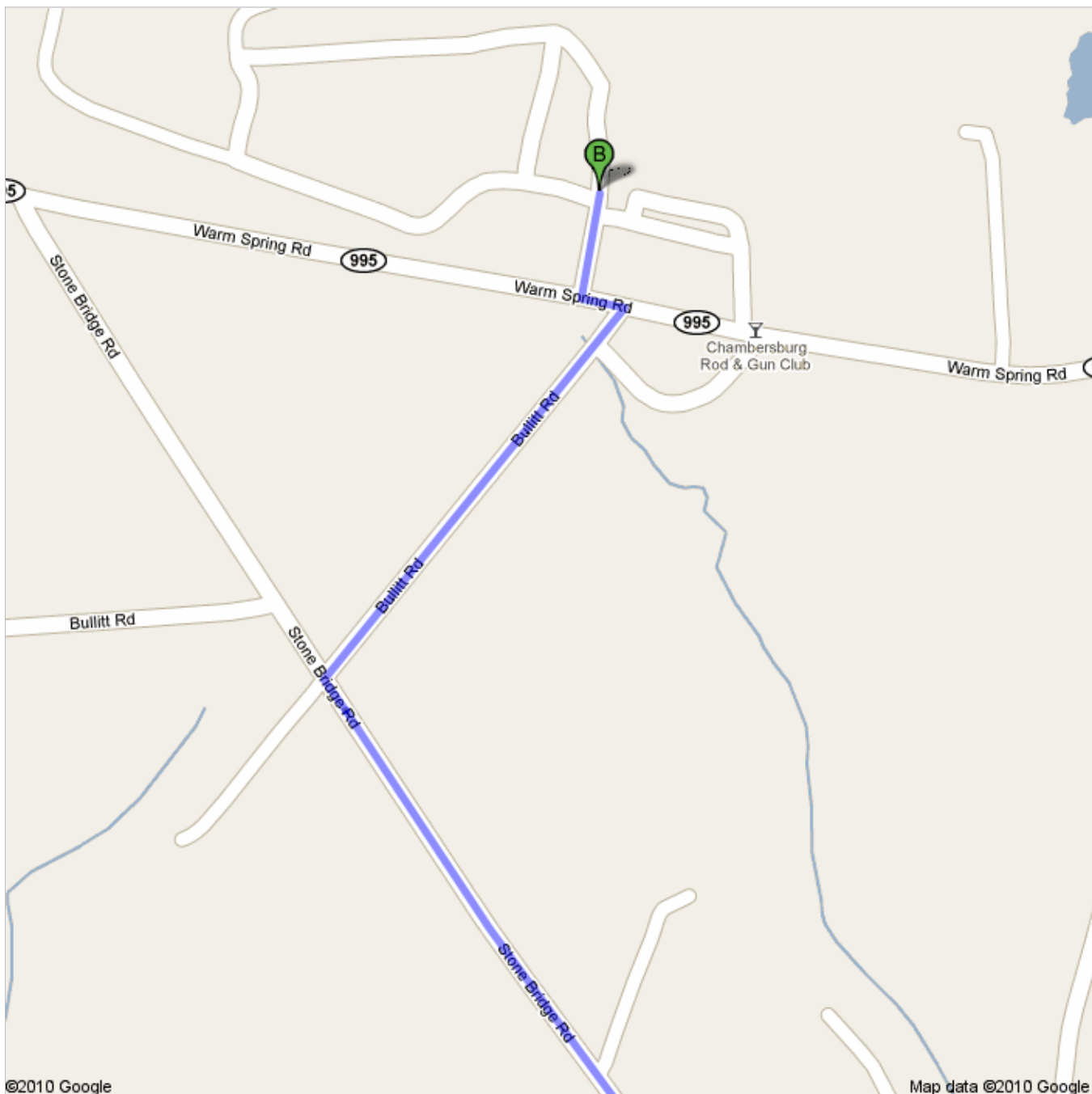




Directions to Unknown road
150 mi – about 2 hours 58 mins

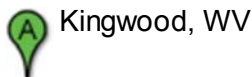
Save trees. Go green!

Download Google Maps on your
phone at google.com/gmm

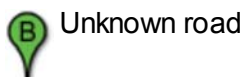


©2010 Google

Map data ©2010 Google



- | | | |
|--|--|-----------------------------|
| | 1. Head east on E Main St toward Marshall St
About 1 min | go 0.5 mi
total 0.5 mi |
| | 2. Turn left at W Virginia 26 N
About 23 mins | go 15.0 mi
total 15.5 mi |
| | 3. Turn right to merge onto I-68 E
About 1 hour 36 mins | go 89.1 mi
total 105 mi |
| | 4. Take exit 82B to merge onto I-70 E/US-40 E
About 26 mins | go 24.7 mi
total 129 mi |
| | 5. Take exit 26 to merge onto I-81 N toward Harrisburg
About 12 mins | go 11.3 mi
total 141 mi |
| | 6. Take exit 3 for US-11 N | go 0.2 mi
total 141 mi |
| | 7. Turn left at US-11 N/Washington St
About 7 mins | go 4.6 mi
total 145 mi |
| | 8. Turn left at Frank Rd
About 2 mins | go 0.4 mi
total 146 mi |
| | 9. Turn left at Shinham Rd
About 5 mins | go 1.9 mi
total 148 mi |
| | 10. Turn right at Stone Bridge Rd
About 5 mins | go 2.1 mi
total 150 mi |
| | 11. Turn right at Bullitt Rd
About 1 min | go 0.4 mi
total 150 mi |
| | 12. Turn left at PA-995 S/Warm Spring Rd | go 167 ft
total 150 mi |
| | 13. Take the 1st right | go 417 ft
total 150 mi |



These directions are for planning purposes only. You may find that construction projects, traffic, weather, or other events may cause conditions to differ from the map results, and you should plan your route accordingly. You must obey all signs or notices regarding your route.

Map data ©2010 Google

Directions weren't right? Please find your route on maps.google.com and click "Report a problem" at the bottom left.